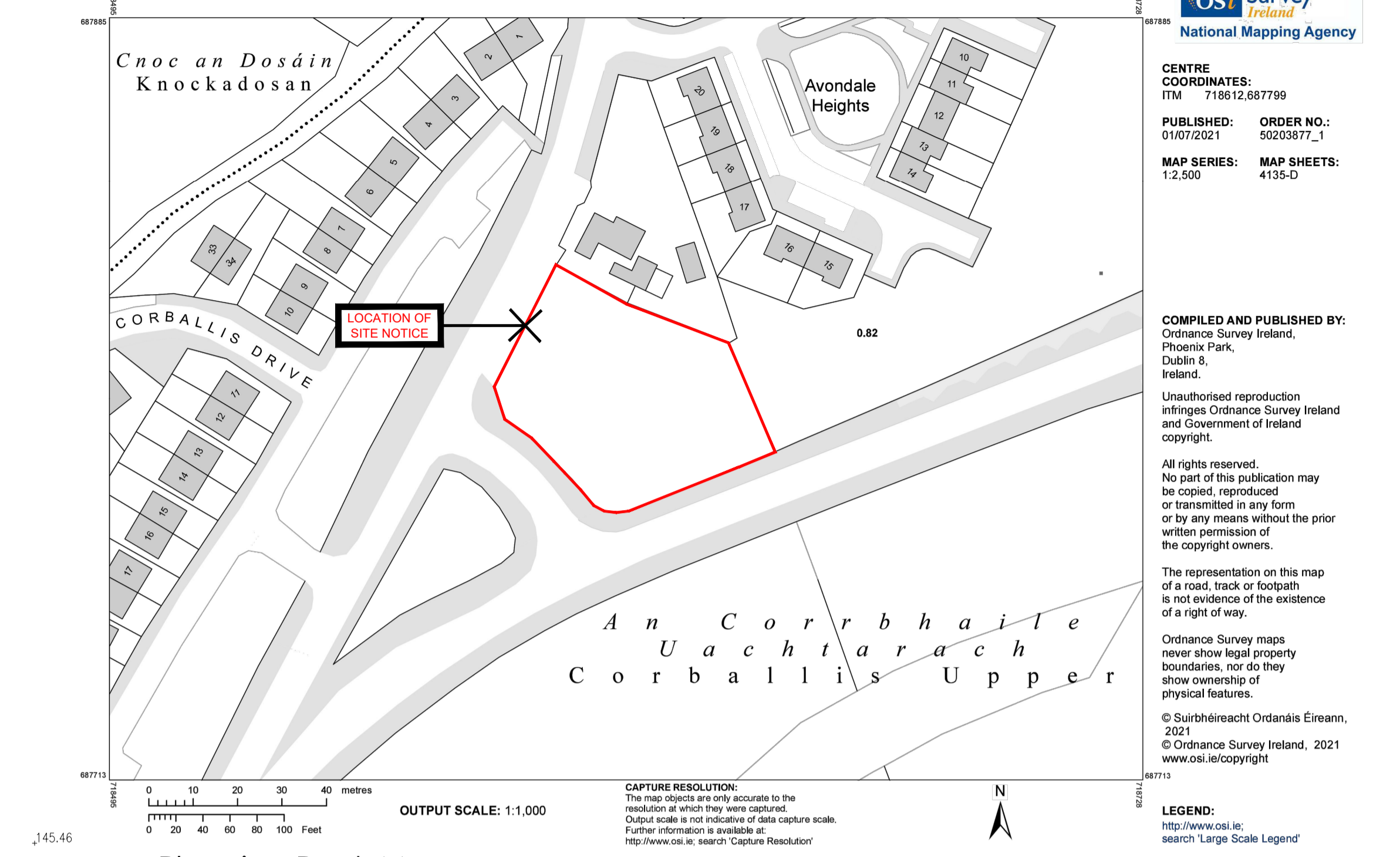


02 Site Section scale: 1:150

Planning Pack Map



03 Planning Pack Map scale: 1:150



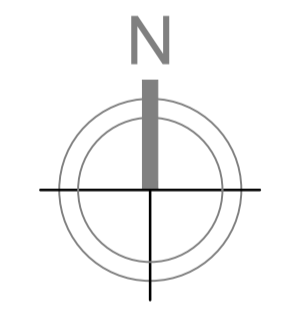
01 Site Plan scale: 1:150

drawing legend

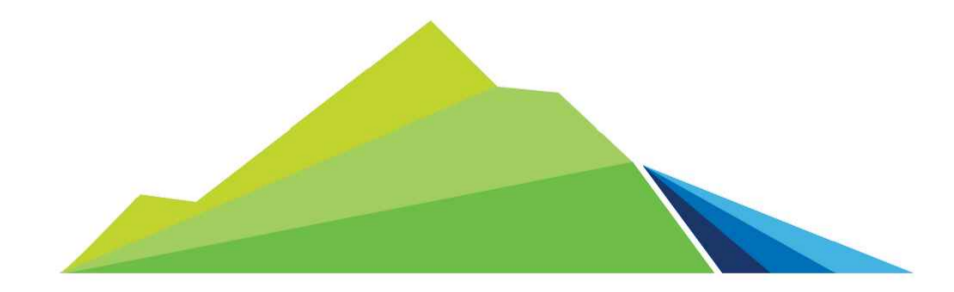
- SITE OUTLINED IN RED
- SECTION LINE
- RIDGE LEVEL (ELEVATIONS)
- SPOT LEVELS (PLANS)
- SURFACE WATER
- FOUL WATER
- MAINS WATER
- SOAK PIT

SITE AREAS	
TOTAL SITE AREA (OUTLINED IN RED)	2.144 sqm
	0.214 Hectares

- PROPOSED BOUNDARY TREATMENTS**
- 1.8m - 2.1m boundary walls to rear gardens.
 - 1.2m boundary wall to open space.
 - All walls facing public roadways faced with stone similar to Avondale Heights Phase 1
 - All garden walls with sand / cement plaster finish



PLANNING PART 8



WICKLOW
ENDLESS OPPORTUNITIES

	Phase 3 Housing at Avondale Heights, Rathdrum, Co. Wicklow CLIENT NAME: Wicklow County Council DRAWING TITLE: Proposed Site Plan & Section	Planning SCALE: As noted @ A1 DATE: May 2021 DRAWING NUMBER: 20-06 PL001A Rev B
	<small>Do not scale from this Drawing • Use figured dimensions in all cases • All dimensions to be confirmed on site • This Drawing is copyright Thomas Campbell Consulting Engineers Ltd • Tel: 094-9003995 / 086-0476845 • Email: tcampbell@tagroup.ie</small>	